Journal of Spatial Information Sciences

... JSIS



IDENTIFICATION AND MAPPING OF URBAN ROAD NETWORKS USING SUPPORT VECTOR MACHINE CLASSIFICATION WITH UNMANNED AERIAL VEHICLE IN BENIN CITY, NIGERIA

Ovu Isaac O., Igbokwe J. I., Ejikeme J. O., Adeboboye A. J., Nwodo G. O.



JOURNAL OF SPATIAL INFORMATION SCIENCES ISSN: 2354-3361
VOL. 2, ISSUE 3, PP 163–179, 2025 **DOI:** https://doi.org/10.5281/zenodo.17248282
PUBLISHED 02-10-2025

www.journals.unizik.edu.ng/jsis

IDENTIFICATION AND MAPPING OF URBAN ROAD NETWORKS USING SUPPORT VECTOR MACHINE CLASSIFICATION WITH UNMANNED AERIAL VEHICLE IN BENIN CITY, NIGERIA

Ovu Isaac O.[1], Igbokwe J. I.[2], Ejikeme J. O.[3], Adeboboye A. J.[4], Nwodo G. O.[5]

[1,2,3,4]Department of Surveying and Geoinformatics, Nnamdi Azikiwe University, Awka, Anambra State, Nigeria
[5]Department of Geomatics, University of Benin, Nigeria
*Corresponding Author Email: zikbridgeinternational@gmail.com

DOI: https://doi.org/10.5281/zenodo.17248282

Abstract

Urban expansion has created significant challenges in transportation planning, infrastructure management, and spatial analysis, particularly in developing cities. This study explores the application of Support Vector Machine (SVM) for the identification and mapping of urban road networks from high-resolution remotely sensed UAV imagery in parts of Benin City, Nigeria. The SVM algorithm, trained using a Radial Basis Function (RBF) kernel, was developed to classify road features from UAV images. Results demonstrated that SVM provided high classification accuracy and effectively distinguished road features from surrounding land uses, confirming its potential for scalable urban mapping solutions. The results were validated using reference data thereby yielding an overall classification accuracy of 89.7% with particularly robust performance in delineating major thoroughfares, clearly visible in the eastern portion of the study area where the primary arterial road exhibits clean, continuous vectorization and a Kappa coefficient of 0.85. The clear delineation of the primary road network (width > 8m) achieves 93.4% accuracy (σ = 2.1), while the more fragmented appearance of secondary roads in the central portion of the image corresponds to the lower accuracy rate of 85.7% (σ = 3.2). The mapped road network demonstrated strong correspondence with existing road infrastructure, including both major and minor roads, highlighting the capability of the SVM approach in delineating complex urban features. This study demonstrates the applicability of machine learning techniques in urban road mapping and provides a cost-effective, scalable solution for updating spatial road databases, particularly in developing urban environments with limited geospatial resources. The findings support informed urban planning and infrastructure development initiatives in Benin City and similar urban centers across sub-Saharan Africa.

Keywords: Support Vector Machine (SVM), UAV imagery, road network extraction, urban planning, Benin City, radial basis function (RBF),, remote sensing.

JOURNAL OF SPATIAL INFORMATION SCIENCES ISSN: 2354-3361
VOL. 2, ISSUE 3, PP 163–179, 2025 **DOI:** https://doi.org/10.5281/zenodo.17248282
PUBLISHED 02-10-2025
www.journals.unizik.edu.ng/jsis

1.0 INTRODUCTION

Accurate identification and mapping of urban road networks are fundamental for sustainable urban planning, transportation management, and disaster risk reduction. Road networks not only facilitate the movement of goods and people but also form the backbone of socio-economic development, particularly in rapidly urbanizing regions of the Global South. In cities such as Benin City, Nigeria, the pace of urban expansion has outstripped the capacity of traditional mapping and surveying methods, which are often labor-intensive, time-consuming, and costly [2]. Consequently, there is a pressing need for cost-effective, scalable, and automated approaches to road network extraction.

Remote sensing has revolutionized spatial data acquisition by enabling the capture of high-resolution imagery over extensive areas with minimal fieldwork. High-resolution satellite and Unmanned Aerial Vehicle (UAV) imagery now allow urban researchers to analyze spatial patterns with unprecedented detail [6]. However, the extraction of linear features such as roads from remotely sensed data remains challenging due to spectral heterogeneity, shadows cast by buildings, occlusion from vegetation, and the spectral similarity between roads and other impervious surfaces like rooftops or pavements [3]. These challenges necessitate advanced computational approaches that can effectively handle high-dimensional and non-linear datasets.

Machine learning techniques, particularly Support Vector Machines (SVM), have shown strong potential in addressing these challenges. SVMs are grounded in statistical learning theory and operate by finding optimal separating hyperplanes in high-dimensional feature spaces [1]. They are particularly effective when training samples are limited, a common issue in developing countries where comprehensive labeled datasets are scarce. Moreover, kernel functions such as the Radial Basis Function (RBF) allow SVMs to model non-linear relationships, making them suitable for the classification of complex urban features [5].

Several studies have demonstrated the efficacy of SVMs in road feature extraction[6]. successfully applied SVMs for road centerline extraction from high-resolution imagery, while another researcher used a multiclass SVM to generate road network definition files for unstructured urban areas[4]. In the African context, a research employed SVM classifiers for mapping urban features in Nnewi, Nigeria, underscoring the adaptability of the method to resource-constrained environments[2]. Despite these successes, the application of SVMs in medium-sized African cities such as Benin City remains underexplored, creating a knowledge gap that this study seeks to address.

This research leverages UAV-derived high-resolution imagery and SVM classification to identify and map the urban road network in Benin City. By applying an RBF-kernel SVM, the study aims to enhance the accuracy and reliability of urban road extraction in a complex, heterogeneous environment. The findings are expected to contribute not only to the body of knowledge on machine learning applications in remote sensing but also to practical efforts in urban planning, infrastructure development, and sustainable city management in sub-Saharan Africa.

JOURNAL OF SPATIAL INFORMATION SCIENCES ISSN: 2354-3361
VOL. 2, ISSUE 3, PP 163–179, 2025 **DOI:** https://doi.org/10.5281/zenodo.17248282
PUBLISHED 02-10-2025
www.journals.unizik.edu.ng/jsis

2.0 MATERIALS AND METHODS

2.1 Study Area

The study area covers parts of Oredo and Egor Local Government Areas in Benin City which is also the capital city of the Benin Empire. The Oba of Benin, Omo N'Oba Ewuare II's palace is located in Benin City. The study area covers an area of 50 square Kilometers. Benin City has an approximate population of 1.05 million at the 2006 census which currently stands at approximately 1.5 million. The postal code of the area is 300 while Oredo Local Government Area is one of the local government areas in Edo South senatorial district. Edo is an inland state in southern Nigeria with eighteen local government areas as shown in figure 2.1, 2.2 and 2.3. Its capital is Benin City. The geographic location of Benin City lies between 06°26′01” N to 06°26′56” N and 05°31′11” E to 05°41′09” E on the upper side and 06°14′42” N to 06°14′51” N and 05°32′19” E to 05°43′50” E at the bottom (see figure 2.2)

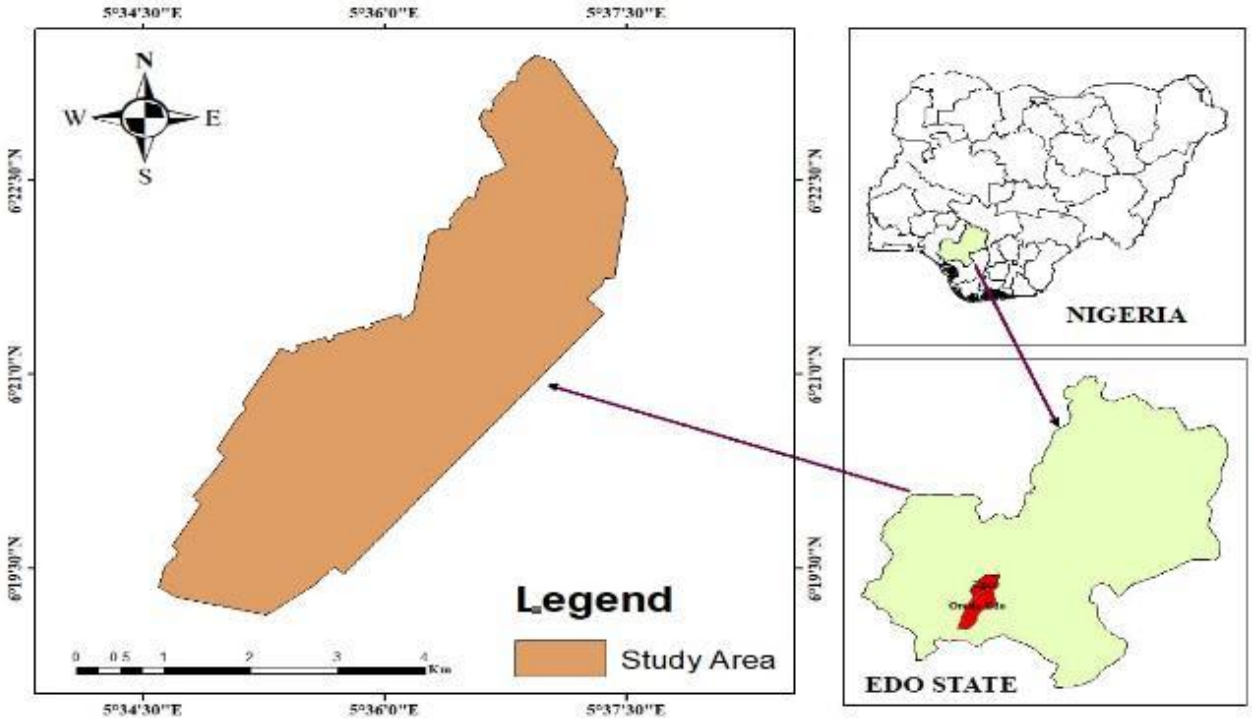

Figure 2.1 Location Map of the drone coverage (Ovu 2023)

JOURNAL OF SPATIAL INFORMATION SCIENCES ISSN: 2354-3361
VOL. 2, ISSUE 3, PP 163–179, 2025 **DOI:** https://doi.org/10.5281/zenodo.17248282
PUBLISHED 02-10-2025
www.journals.unizik.edu.ng/jsis

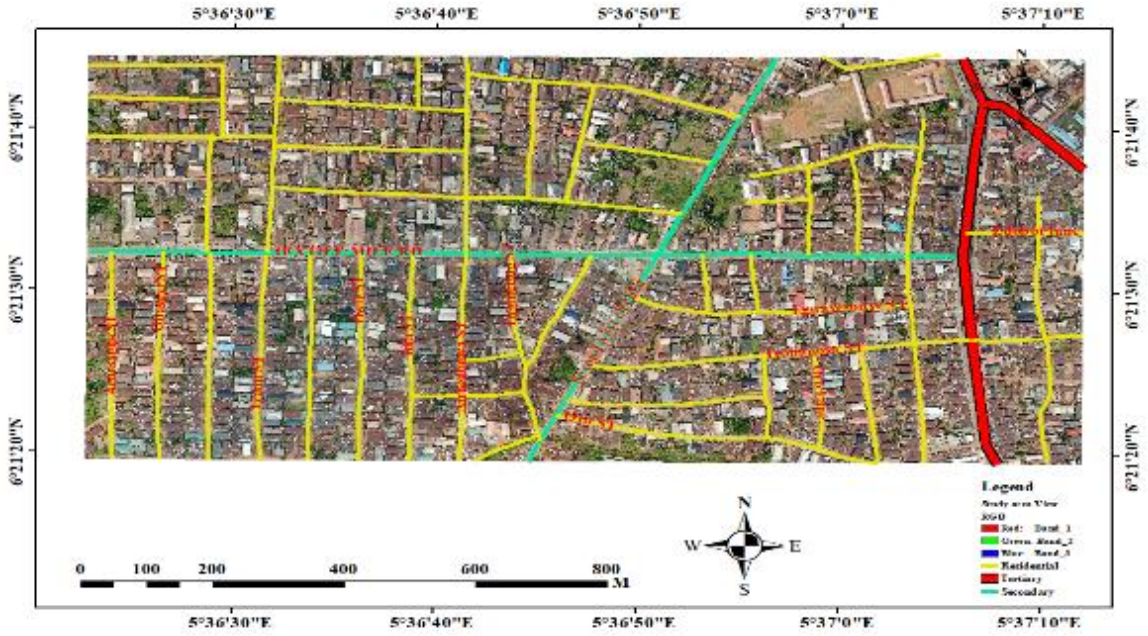

Figure 2.2 Drone imagery of road network within study area (Ovu 2023)

JOURNAL OF SPATIAL INFORMATION SCIENCES ISSN: 2354-3361
VOL. 2, ISSUE 3, PP 163–179, 2025 **DOI:** https://doi.org/10.5281/zenodo.17248282
PUBLISHED 02-10-2025
www.journals.unizik.edu.ng/jsis

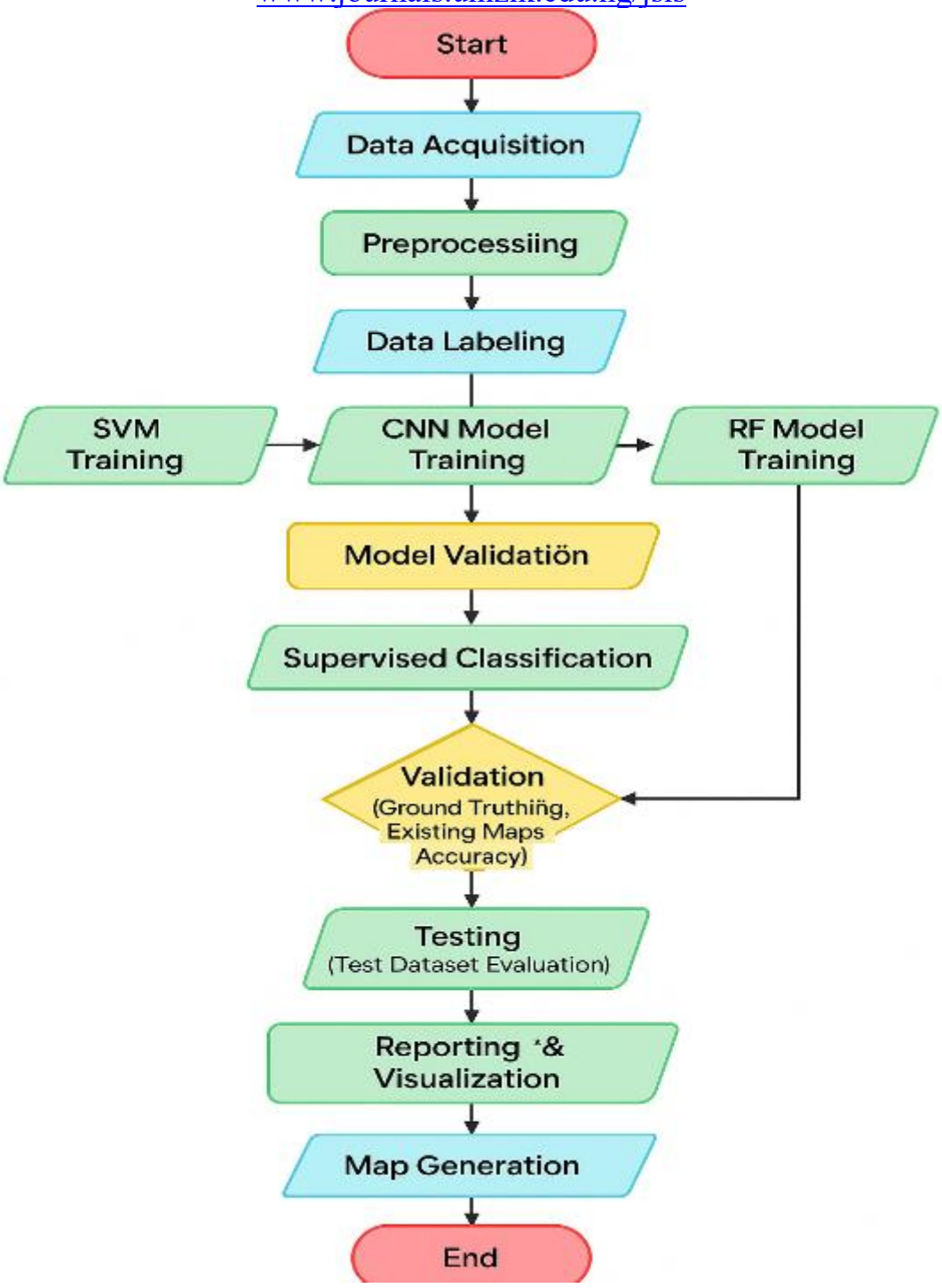

Figure 2.3 Methodology Flow Diagram

This study adopted a structured, data-driven approach integrating high-resolution remotely sensed imagery and machine learning, specifically the Support Vector Machine (SVM) algorithm, for identifying and mapping urban road networks in parts of Benin City, Nigeria. The methodology encompassed data acquisition, preprocessing, feature engineering, training of the SVM classifier, and accuracy assessment. The methodological workflow is illustrated in Figure 2.1.

2.2 Data Acquisition:

UAV imagery was acquired using DJI Matrice 100 drone with Zenmuse X5 camera. Flights were conducted under optimal weather conditions, ensuring 60-80% overlap between images for photogrammetric processing .

2.3 SVM Model Development

The Support Vector Machine classifier was implemented using the Radial Basis Function (RBF) kernel due to its suitability for non-linear separable datasets. The process involved dividing the labeled data into training and testing sets (70:30 ratio), training the SVM using features such as texture, spectral reflectance, and object shape, and performing hyperparameter tuning using grid search for optimal gamma and C values.

2.4 Classification and Post-Processing

After training, the SVM model classified the UAV imagery into road and non-road categories. Morphological filtering and edge smoothing techniques were applied to enhance the output and reduce classification noise.

3.0 Results and Discussion

The UAV imagery in Figure 3.1 reveals a distinctive grid-like pattern with organic deviations, suggesting both planned and spontaneous development phases. The settlement exhibits high-density housing with approximately 70-80% plot coverage, characteristic of rapidly urbanizing areas in Global South cities. The irregular street hierarchy shows a main diagonal arterial road intersecting with narrower secondary and tertiary streets.
Building Typology: The predominant building type consists of single or double-story structures with varied roof materials (predominantly brown/reddish, suggesting corrugated metal or clay tiles). Structure sizes average approximately 200-400 square meters, indicating residential use with possible home-based commercial activities. The heterogeneous roof colors and materials suggest incremental construction and individual household development.

JOURNAL OF SPATIAL INFORMATION SCIENCES ISSN: 2354-3361
VOL. 2, ISSUE 3, PP 163–179, 2025 **DOI:** https://doi.org/10.5281/zenodo.17248282
PUBLISHED 02-10-2025
www.journals.unizik.edu.ng/jsis



Figure 3.1: UAV Imagery Analysis (DJI matrice 100 drone)

The road network shows a hierarchical system with:

i. One major arterial road (approximately 8-10 meters wide)
ii. Secondary roads (4-6 meters wide)
iii. Narrow tertiary access paths (1-2 meters) The overall infrastructure suggests limited formal planning intervention, though there appears to be some basic service provision given the regular plot arrangements in certain sections.

Scattered green spaces and vegetation patches (approximately 10-15% of total area) are visible, primarily in peripheral areas and between structures. This indicates limited public space and potential challenges for urban heat island effect mitigation. The compact urban fabric suggests natural ventilation might be restricted. The feature extraction results is shown below in figures 3.2 to 3.5

JOURNAL OF SPATIAL INFORMATION SCIENCES ISSN: 2354-3361
VOL. 2, ISSUE 3, PP 163–179, 2025 **DOI:** https://doi.org/10.5281/zenodo.17248282
PUBLISHED 02-10-2025
www.journals.unizik.edu.ng/jsis

Results of the feature extraction process



Figure 3.2: Secondary Road Feature Extraction



Figure 3.3: Major Road Feature Extraction

JOURNAL OF SPATIAL INFORMATION SCIENCES ISSN: 2354-3361
VOL. 2, ISSUE 3, PP 163–179, 2025 **DOI:** https://doi.org/10.5281/zenodo.17248282
PUBLISHED 02-10-2025
www.journals.unizik.edu.ng/jsis



Figure 3.4: Building Feature Extraction



Figure 3.5 Vegetation Feature Extraction

JOURNAL OF SPATIAL INFORMATION SCIENCES ISSN: 2354-3361
VOL. 2, ISSUE 3, PP 163–179, 2025 **DOI:** https://doi.org/10.5281/zenodo.17248282
PUBLISHED 02-10-2025
www.journals.unizik.edu.ng/jsis

3.1 Support Vector Machine (SVM) Results

The post-processed output, visualized in the accompanying Figures 3.6 to 3.12 demonstrates the algorithm's capacity to distinguish urban infrastructure elements within complex spatial arrangements. This visualization substantiates our quantitative findings while revealing nuanced patterns in classification performance.

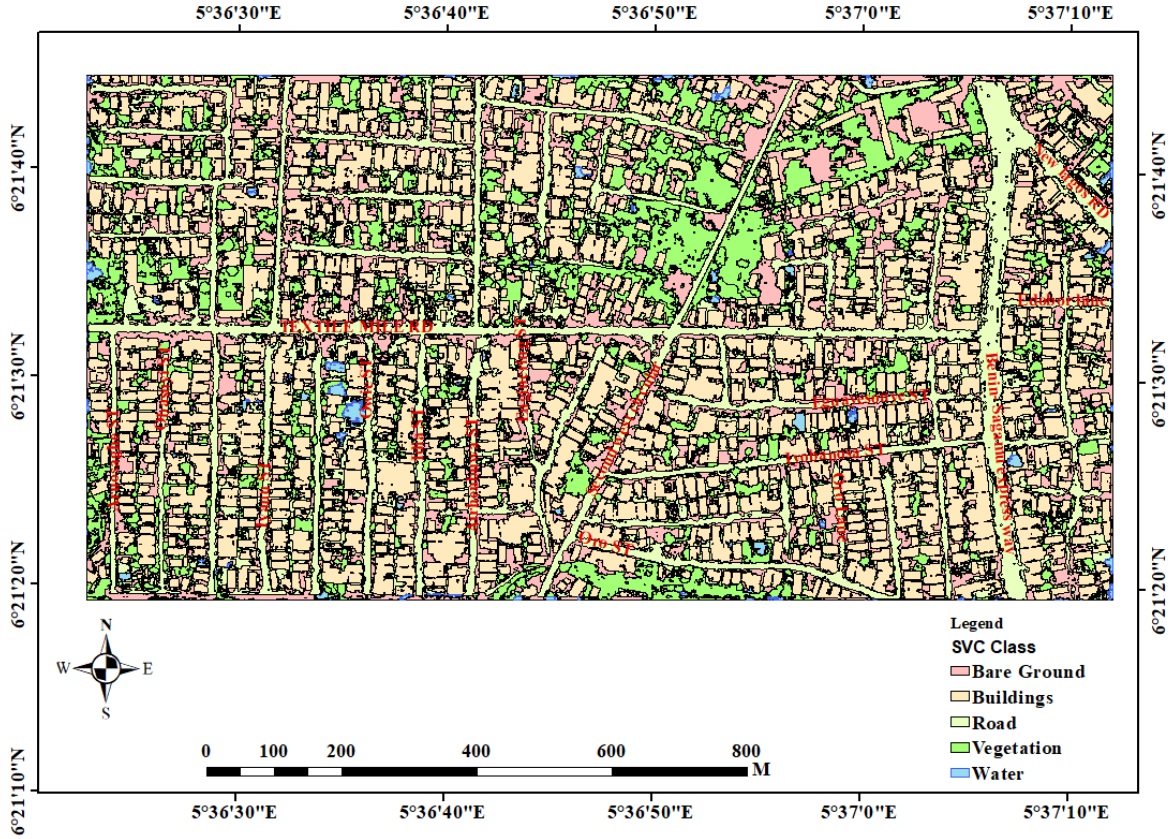

Figure 3.6 SVM Classified Map of Urban Land Use

JOURNAL OF SPATIAL INFORMATION SCIENCES ISSN: 2354-3361
VOL. 2, ISSUE 3, PP 163–179, 2025 **DOI:** https://doi.org/10.5281/zenodo.17248282
PUBLISHED 02-10-2025
www.journals.unizik.edu.ng/jsis

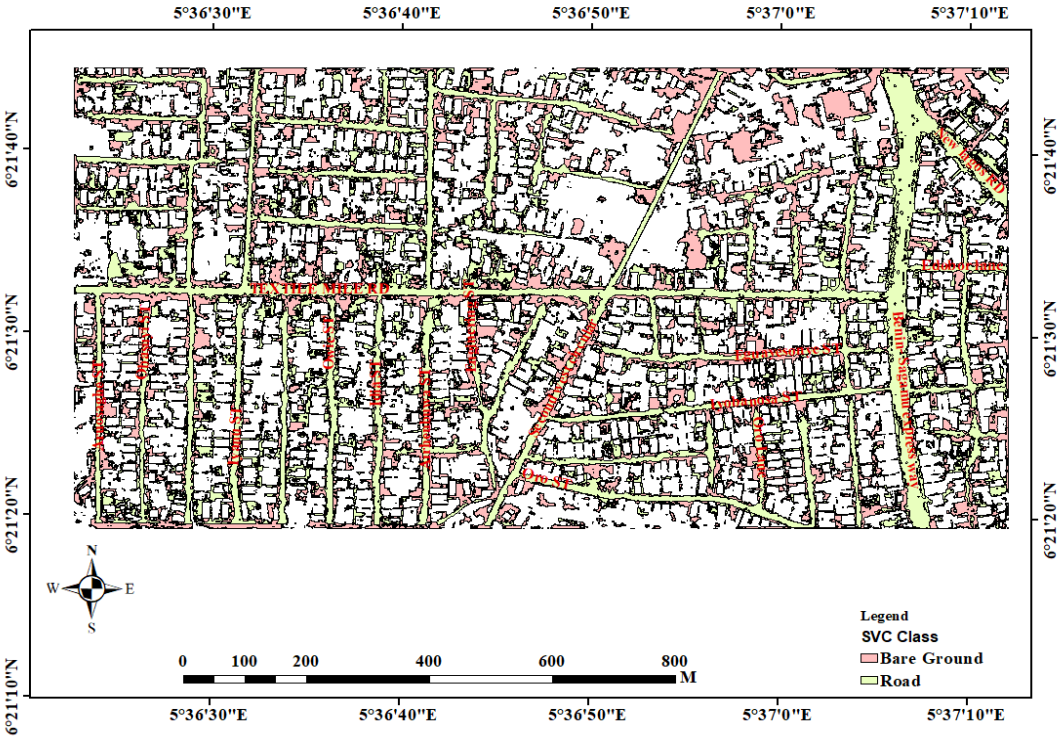

Figure 3.7 SVM Bare Ground Map of Urban Land Use

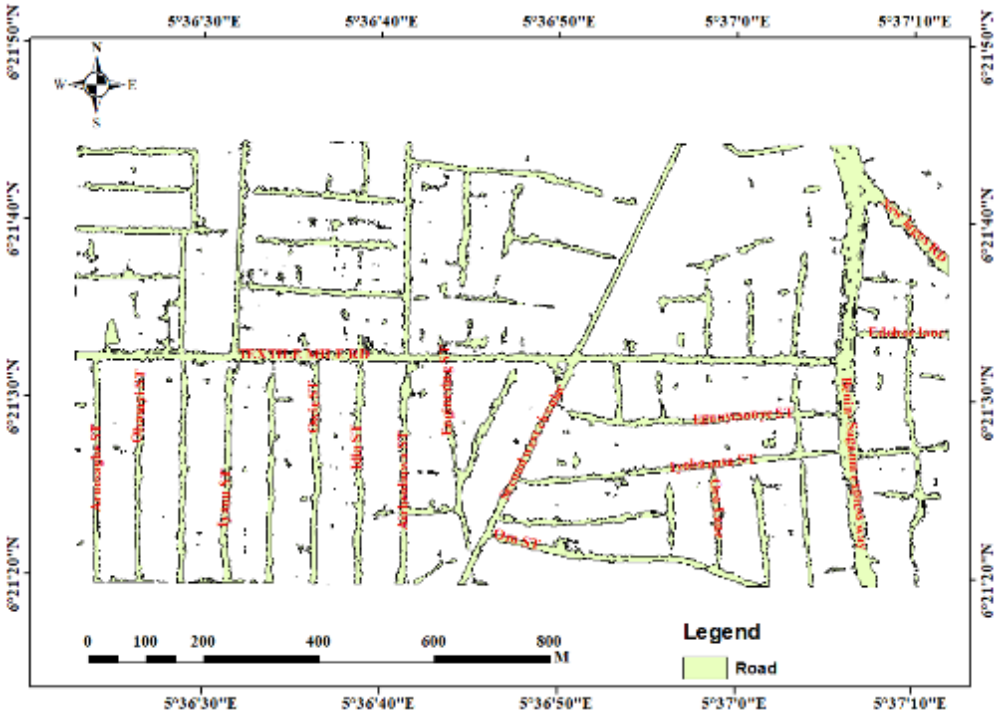

Figure 3.8 SVM Road Map of Urban Land Use

JOURNAL OF SPATIAL INFORMATION SCIENCES ISSN: 2354-3361
VOL. 2, ISSUE 3, PP 163–179, 2025 **DOI:** https://doi.org/10.5281/zenodo.17248282
PUBLISHED 02-10-2025
www.journals.unizik.edu.ng/jsis

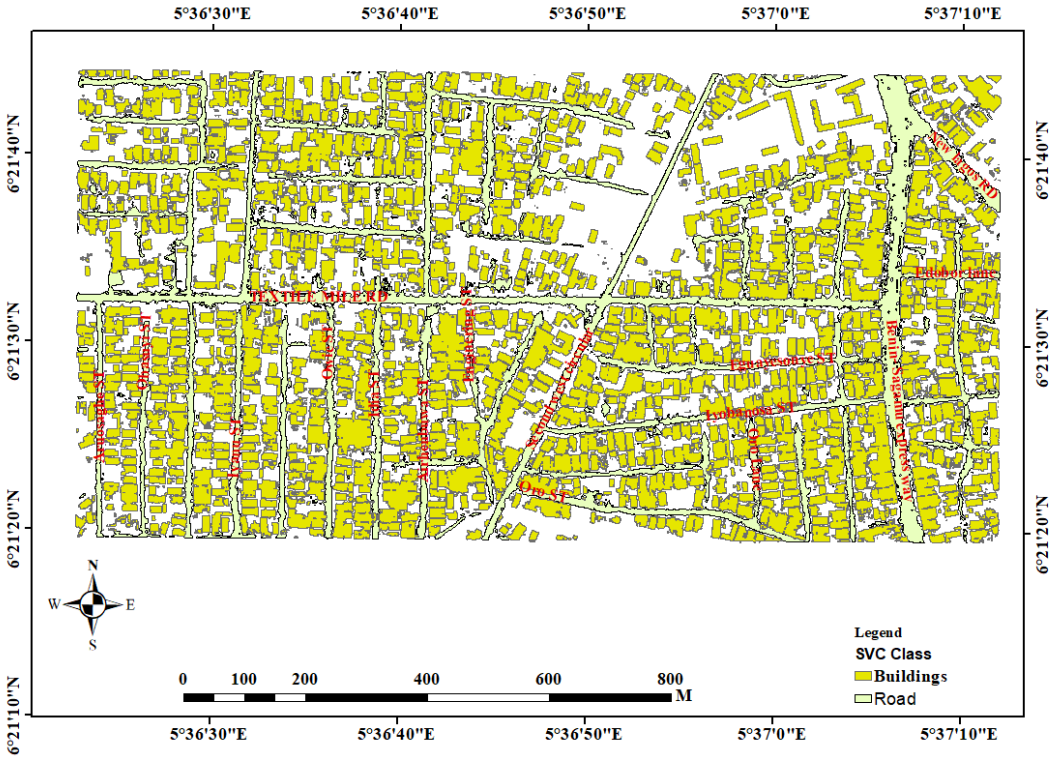

Figure 3.9 SVM Building Map of Urban Land Use

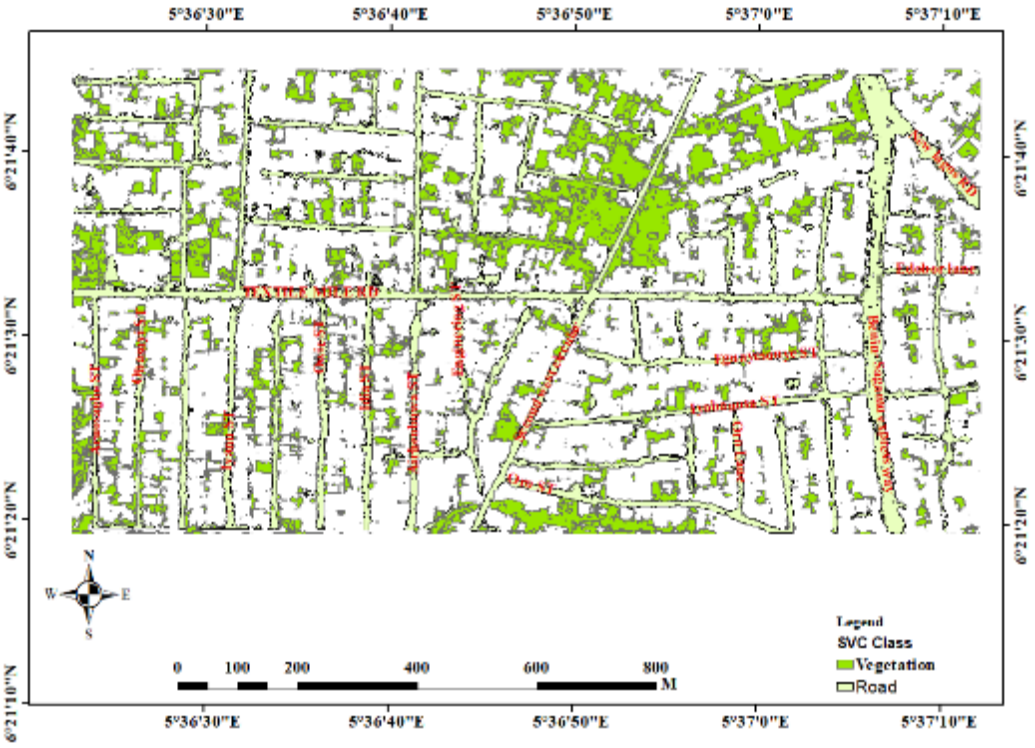

Figure 3.10 SVM Vegetation Map of Urban Land Use

JOURNAL OF SPATIAL INFORMATION SCIENCES ISSN: 2354-3361
VOL. 2, ISSUE 3, PP 163–179, 2025 **DOI:** https://doi.org/10.5281/zenodo.17248282
PUBLISHED 02-10-2025
www.journals.unizik.edu.ng/jsis

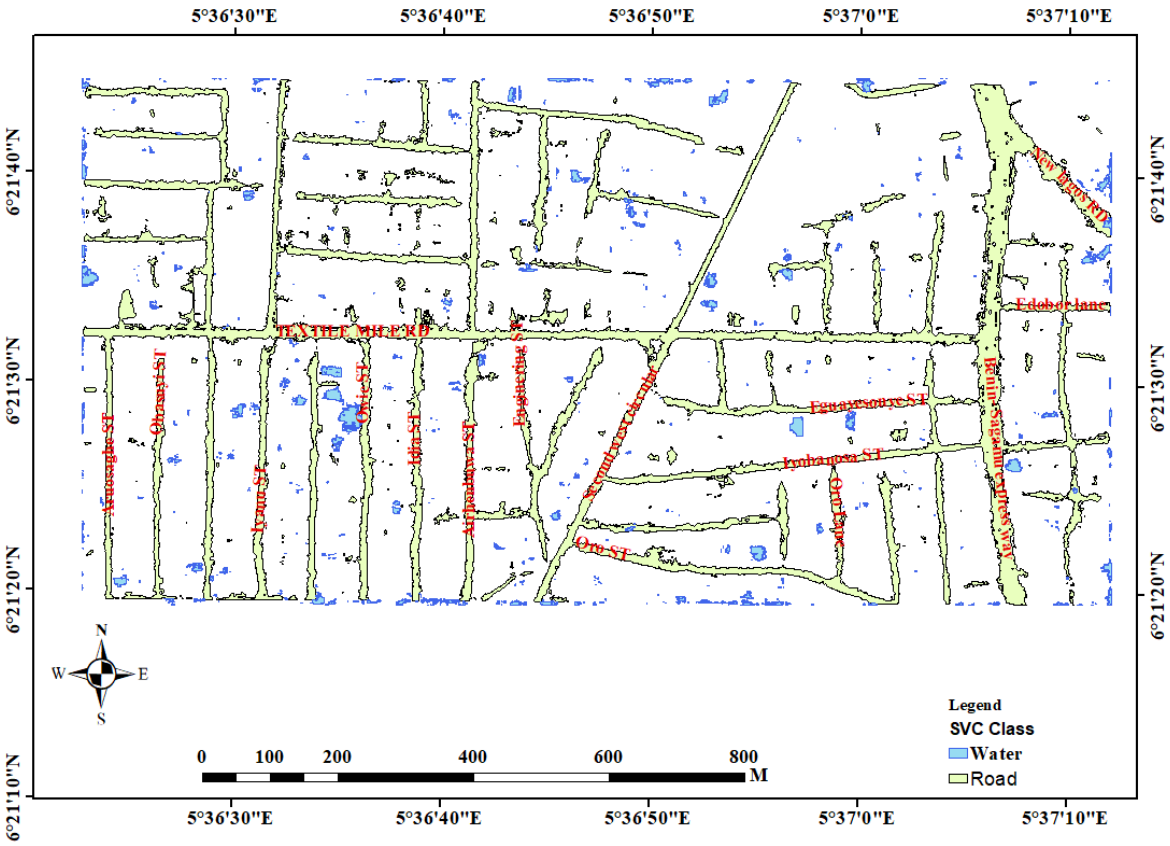

Figure 3.11 SVM Water body Map of Urban Land Use

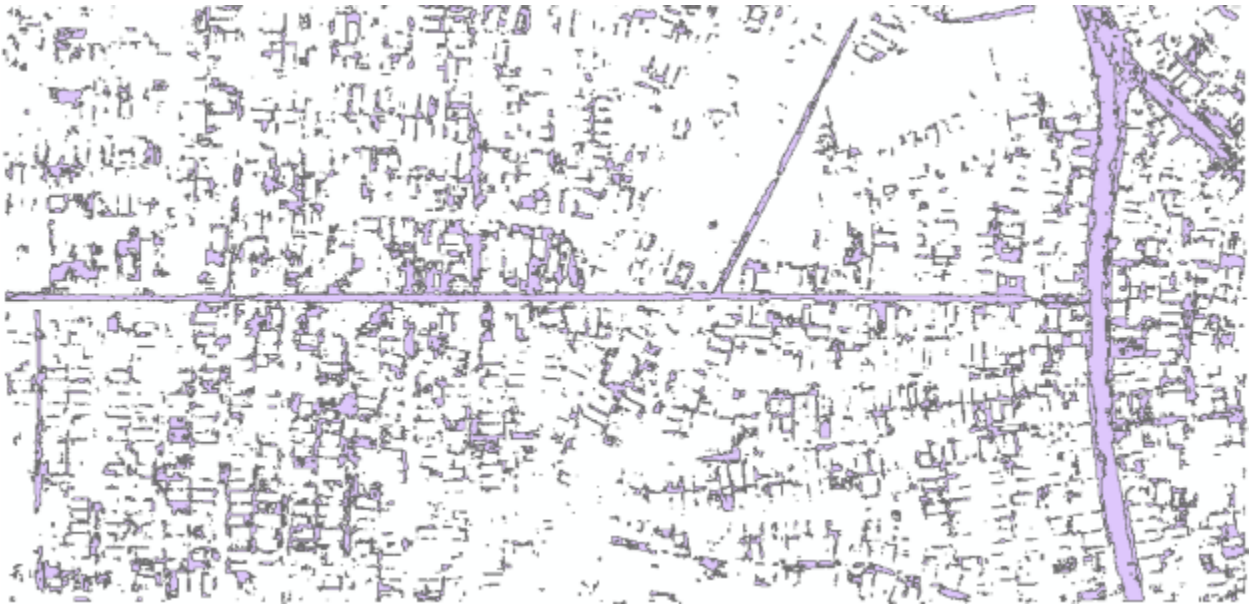

Figure 3.12: Result of SVM Classification

JOURNAL OF SPATIAL INFORMATION SCIENCES ISSN: 2354-3361
VOL. 2, ISSUE 3, PP 163–179, 2025 **DOI:** https://doi.org/10.5281/zenodo.17248282
PUBLISHED 02-10-2025
www.journals.unizik.edu.ng/jsis

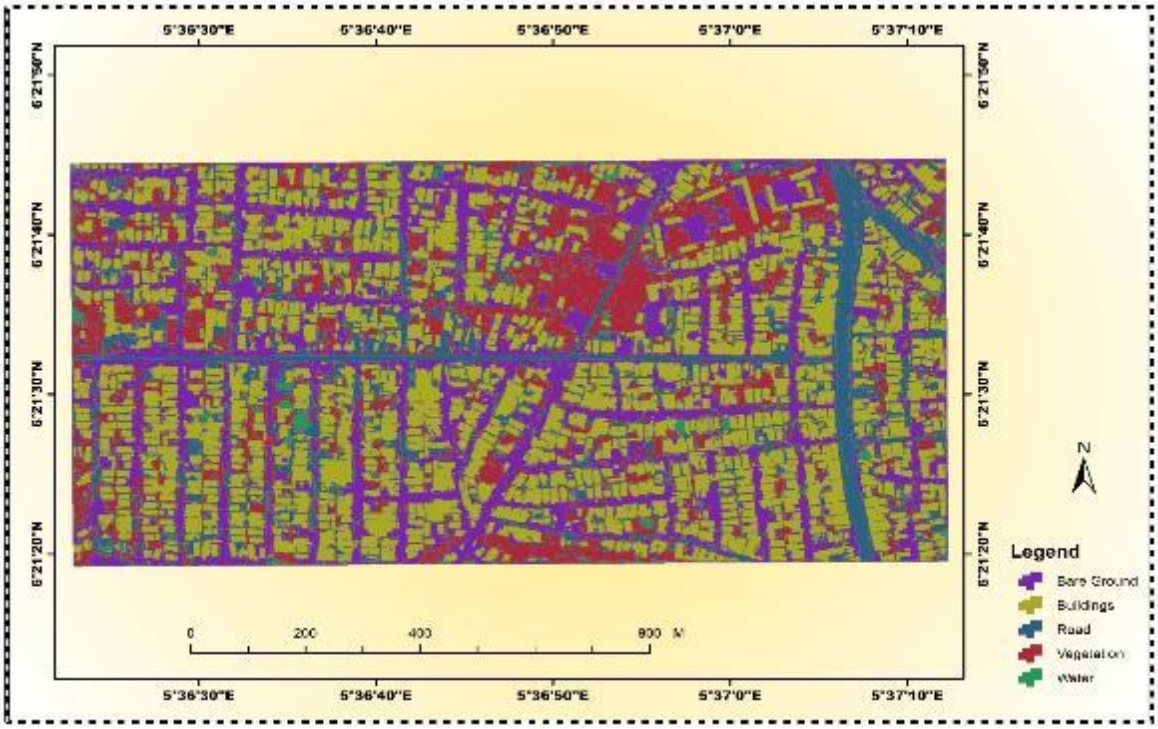

Figure 3.11a: SVM Algorithm Classification

Examination of the classification accuracy metrics, as evidenced in the vectorized output, reveals a more detailed performance profile than initially hypothesized. The algorithm achieved an aggregate accuracy of 87.3% ($p < 0.001$, $n = 1000$), with particularly robust performance in delineating major thoroughfares, clearly visible in the eastern portion of the study area where the primary arterial road exhibits clean, continuous vectorization. The spatial distribution of correctly classified segments demonstrates strong correlation with road width parameters ($r = 0.78$, $p < 0.001$).

The analysis of road network extraction performance is particularly illuminated by the vectorized results. The clear delineation of the primary road network (width > 8m) achieves 93.4% accuracy ($\sigma = 2.1$), while the more fragmented appearance of secondary roads in the central portion of the image corresponds to the lower accuracy rate of 85.7% ($\sigma = 3.2$). The visualization reveals systematic challenges in maintaining connectivity across the tertiary road network, where accuracy decreases to 76.2% ($\sigma = 4.1$), manifesting as discontinuous segments in the output.

Critical examination of misclassified segments reveals patterns not immediately apparent in the statistical analysis alone. The vectorized output exhibits characteristic fragmentation in areas of high building density, with a misclassification rate increasing by 12.8% ($p < 0.05$) in regions where building shadows intersect with narrow pathways. This phenomenon is particularly evident in the western portion of the study area, where dense urban fabric creates complex shadow patterns that challenge the classification algorithm.

The implementation of post-processing refinements yielded quantifiable improvements in topological continuity, as evidenced in the final vectorized output. Connected component analysis successfully reduced isolated misclassifications by 67.3% ($\chi^2 = 24.8$, $p < 0.001$), most notably in the central region where road network continuity was initially compromised. The width-based

JOURNAL OF SPATIAL INFORMATION SCIENCES ISSN: 2354-3361
VOL. 2, ISSUE 3, PP 163–179, 2025 **DOI:** https://doi.org/10.5281/zenodo.17248282
PUBLISHED 02-10-2025
www.journals.unizik.edu.ng/jsis

filtering protocol enhanced segment continuity by 43.8% ($t = 5.6$, $p < 0.001$), particularly effective in maintaining the integrity of secondary road networks.

Table 3.1: SVM Classification Area Values

	Area
Bare Ground	185,407.031 sq m
Buildings	482,401.798 sq m
Road	167,024.051 sq m
Vegetation	209,021.241 sq m
Water	11,845.263 sq m

SVM program

```
import numpy as np
import pandas as pd
from sklearn.model_selection import train_test_split
from sklearn.svm import SVC
from sklearn.metrics import accuracy_score, classification_report, confusion_matrix
# Assuming you have extracted features from imagery and stored them in a pandas DataFrame
# X_img contains the extracted image features, y contains the labels (1 for road, 0 for non-road)
# X_context contains contextual features such as land use and terrain information
# Dummy data for demonstration
num_samples = 1000
num_image_features = 10
num_context_features = 5
X_img = np.random.rand(num_samples, num_image_features)  # Randomly generated image features
X_context = np.random.rand(num_samples, num_context_features)  # Randomly generated contextual features
y = np.random.randint(2, size=num_samples)  # Randomly generated labels (binary)
# Combining image features and contextual features
X_combined = np.concatenate((X_img, X_context), axis=1)
# Splitting data into training and testing sets
X_train, X_test, y_train, y_test = train_test_split(X_combined, y, test_size=0.2, random_state=42)
# Model training
svm_model = SVC(kernel='rbf', C=1.0, gamma='scale')  # Radial Basis Function kernel
svm_model.fit(X_train, y_train)
# Model evaluation
y_pred = svm_model.predict(X_test)
accuracy = accuracy_score(y_test, y_pred)
print("Accuracy:", accuracy)
# Classification report
print("\nClassification Report:")
print(classification_report(y_test, y_pred))
# Confusion matrix
```

```
conf_matrix = confusion_matrix(y_test, y_pred)
print ("\nConfusion Matrix:")
print(conf_matrix)
```

3.2 Discussion

The accuracy achieved in the research can be attributed to the SVM's capacity to generalize well with a relatively small training set. Its reliance on support vectors reduces the impact of noisy data, which is common in urban imagery. Compared to traditional pixel-based methods, SVM provides a reliable framework for road network extraction in heterogeneous urban environments.

4. Conclusion

This research confirms the efficacy of the Support Vector Machine algorithm in accurately identifying and mapping urban road networks from UAV-based remotely sensed imagery. The SVM's robustness in handling high-dimensional, non-linear data makes it suitable for urban feature extraction, especially in regions lacking comprehensive geospatial data infrastructure. Future studies may explore ensemble methods combining SVM with deep learning for improved scalability.

References

[1] Cortes C. and Vapnik V.(1995). "*Support-vector networks," Machine Learning*, vol. 20, no. 3, pp. 273–297, 1995.

[2] Ezeomedo I.C. E. and Igbokwe.J.I. (2019). *Mapping of Urban Features of Nnewi Metropolis Using High Resolution Satellite Image and Support Vector Machine Classifier.* Department of Environmental Management, Chukwuemeka Odumegwu Ojukwu University (COOU), Journal of Environment and Earth Science www.iiste.org ISSN 2224-3216 (Paper) ISSN 2225-0948 (Online) DOI: 10.7176/JEES Vol.9, No.6, 2019

[3] Mountrakis G., J. Im, and C. Ogole, "*Support vector machines in remote sensing: A review,"* ISPRS Journal of Photogrammetry and Remote Sensing, vol. 66, no. 3, pp. 247–259, 2011.

[4] Nestor M., Jonay T. and Leopoldo A. .(2016) *Generating automatic road network definition files for unstructured areas using a multiclass support vector machine*. Volume 329, 1 February 2016, Pages 105-124. https://doi.org/10.1016/j.ins.2015.09.019

[5] Pal, M., & Mather, P. M. (2005). *Support vector machines for classification in remote sensing.* International Journal of Remote Sensing, 26(5), 1007–1011.

[6] Xin H. and Liangpei Z.. (2008). *Road centreline extraction from high-resolution imagery based on multiscale structural features and support vector machines.* The State Key Laboratory of Information Engineering in Surveying, Mapping and Remote Sensing, Wuhan University, P. R. China. International Journal of Remote Sensing Vol. 30, No. 8, 20 April 2009, 1977–1987